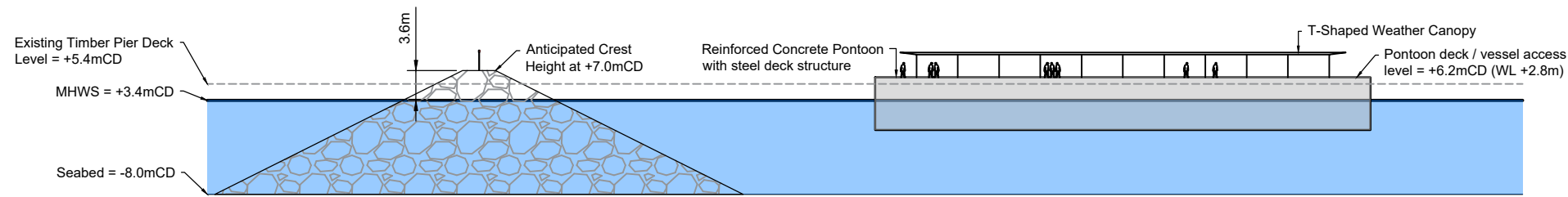


# Dunoon and Kilcreggan Ferry Terminals OBC

## Kilcreggan Ferry Terminal

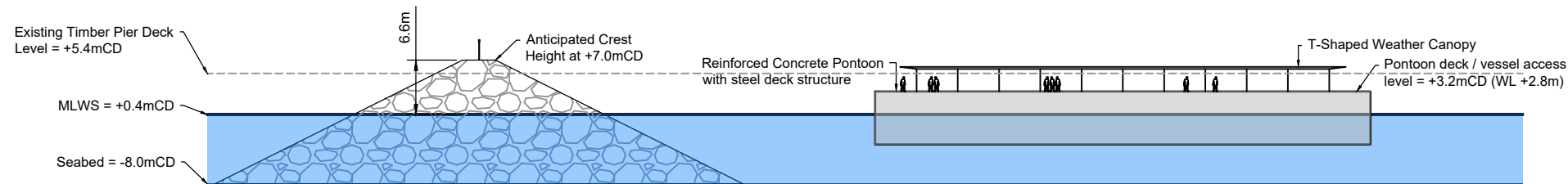
### Sections Through Breakwater for Present Day Tidal Scenarios

Sections are shown along the berthing line for the proposed pontoon in Option 4a. Breakwater side slopes shown at a 1 in 2 gradient - breakwater design to be refined at detailed design.



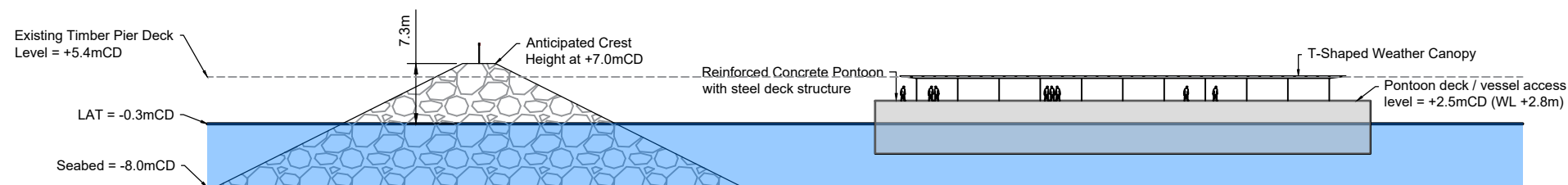
Section Through Breakwater and Along Pontoon Berth at Mean High Water Spring Tide

Scale 1:750



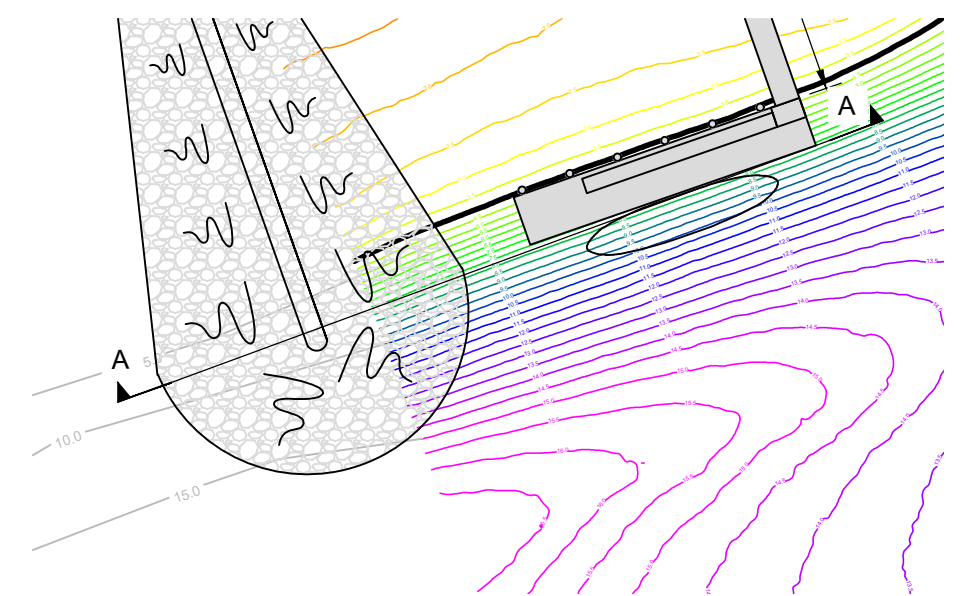
Section Through Breakwater and Along Pontoon Berth at Mean Low Water Spring Tide

Scale 1:750



Section Through Breakwater and Along Pontoon Berth at Lowest Astronomical Tide

Scale 1:750



Plan of Option 4a

Scale 1:1500

